

**CHALAPATHI INSTITUTE OF PHARMACEUTICAL SCIENCES
(AUTONOMOUS)**

Accredited by NBA (B.Pharmacy) and NAAC with 'A' Grade
Affiliated to Acharya Nagarjuna University, Guntur, Approved by AICTE
Chalapathi Nagar, Lam, GUNTUR – 522034, A.P.



(AUTONOMOUS)


**7.1.7 Disabled Friendly,
Barrier free environment**

GEOTAGGED PHOTOGRAPHS





K. Anand
PRINCIPAL (17/8/2021)
Chalapathi Institute of Pharmaceutical Sciences
(Autonomous)
Chalapathi Nagar LAM, GUNTUR-34.


REPLACING STEPS WITH RAMPS



PROVIDING LIFT FACILITY



PRINCIPAL
 Chalapathi Institute of Pharmaceutical Sciences
 (Autonomous)
 Chalapathi Nagar, LAM, GUNTUR-34




Tadikonda, Guntur, 522034, AP, India	
Latitude 16°22'11"N	Longitude 80°26'9"E
Local 09:32:30 AM	Altitude 34.99 meters
GMT 04:02:30 AM	Tuesday, 27-07-2021



Tadikonda, Guntur, 522034, AP, India	
Latitude 16°22'11"N	Longitude 80°26'9"E
Local 09:33:19 AM	Altitude 34.99 meters
GMT 04:03:19 AM	Tuesday, 27-07-2021

PROVIDING ACCESSIBLE TOILET FACILITIES FOR DISABLED



Tadikonda, Guntur, 522034, AP, India	
Latitude 16°22'11"N	Longitude 80°26'10"E
Local 09:34:41 AM	Altitude 38.21 meters
GMT 04:04:41 AM	Tuesday, 27-07-2021




Manali
17/8/2021
PRINCIPAL

Chalapathi Institute of Pharmaceutical Sciences
(Autonomous)
Chalapathi Nagar LAM, GUNTUR-34.



Tadikonda, Guntur, 522034, AP, India	
Latitude 16°22'10"N	Longitude 80°26'10"E
Local 09:35:30 AM	Altitude 38.28 meters
GMT 04:05:31 AM	Tuesday, 27-07-2021







Tadikonda, Guntur, 522034, AP, India	
Latitude 16°22'10"N	Longitude 80°26'10"E
Local 09:35:58 AM	Altitude 37.38 meters
GMT 04:05:58 AM	Tuesday, 27-07-2021



K. Srinivasulu
17/8/2021
PRINCIPAL
Chalapathi Institute of Pharmaceutical Sciences
(Autonomous)
Chalapathi Nagar LAM, GUNTUR-34.

WAY FINDING DISPLAY BOARDS AND SIGN BOARDS



10/ana/10/8/2021
PRINCIPAL
Chalapathi Institute of Pharmaceutical Sciences
(Autonomous)
Chalapathi Nagar LAM, GUNTUR-34.

ROOM TYPE	ROOM NO
BEST ROOM FOR BOYS	201
PHARMACEUTICAL CHEMISTRY LAB	202
MOLECULAR MODELLING LAB	203
PHARMACEUTICAL CHEMISTRY LAB	204
BOYS WAITING ROOM	205
FACULTY ROOM	206
BIO CHEMISTRY LAB	207
FACULTY ROOM	208
FACULTY ROOM/MEN'S CELL	209
LIBRARY	210
BEST ROOM FOR GIRLS	211
COMPUTER LAB (Pharmacy Practice)	212
30% OF PHARMACY PRACTICE	
THERAPEUTIC NEWS LETTER	213
LECTURE HALL	214
LECTURE HALL	215
FACULTY ROOM/OPS NEWS LETTER	216
PHYSICAL PHARMACY LAB	217
BIO PHARMACEUTICS LAB	218

Lam, Andhra Pradesh, India
49, Srinivasa Nagar, Lam, Andhra Pradesh
522034, India
Lat 16.369744°
Long 80.435707°
27/07/21 10:18 AM

ROOM TYPE	ROOM NO
BEST ROOM FOR GIRLS	207
LECTURE HALL	208
LECTURE HALL	209
LADIES WAITING ROOM	210
PHARMACEUTICAL	
MICROBIOLOGE/BIO TECHNOLOGY LAB	211
LECTURE HALL	212
FACULTY ROOM	213
FACULTY ROOM/MEN'S CELL	214
PHARMACOGNOSY LAB	215
FACULTY ROOM	216
SPARK BIOTEK RESEARCH LAB	217
PHARMACOGNOSY/PHYSIOLOGY LAB	218
LECTURE HALL	219
BEST ROOM FOR BOYS	220
FACULTY ROOM/LADIES ASSOCIATION	221
DEPT. OF PHARMACOLOGY	222
LECTURE HALL	223
PHARMACOLOGY RESEARCH LAB	224
FACULTY ROOM/DIRTYWASH CELL	225
PHARMACOLOGY/PHYSIOLOGY LAB	226
PHARMACOLOGY/PHYSIOLOGY LAB	227

Lam, Andhra Pradesh, India
49, Srinivasa Nagar, Lam, Andhra Pradesh
522034, India
Lat 16.369744°
Long 80.435707°
27/07/21 10:19 AM

CHALAPATHI INSTITUTE OF PHARMACEUTICAL SCIENCES (AUTONOMOUS)

ROOM TYPE	ROOM NO
Stores	101
Faculty DPAT	102
Lecture Hall	103
Lecture Hall	104
Drug Museum	105
Computer Lab cum Language Lab	106
Office	107
Principal	108
Examination	109
Board Room	110
Pharmacy	111
Drug Museum	112
QCAC Room	113
Faculty Room	114
Central Instrumental/Lab	115
Toilets for Girls	116
Industrial Pharmacy Laboratory	117
Reception Room	118
Other	119
Ladies Waiting Room	120
Sports Room	121
Sports Office	122
Central Stores	123
Staff/Mary Street	124
Fitness Centre	125
Generator	126
Gas	127
Rest Room for Boys	128
Pharmacology Research Lab	129
Boys Waiting Room	131

Lam, Andhra Pradesh, India
49, Srinivasa Nagar, Lam, Andhra Pradesh
522034, India
Lat 16.369944°
Long 80.435644°
27/07/21 10:18 AM


CHALAPATHI INSTITUTE OF PHARMACEUTICAL SCIENCES (AUTONOMOUS)

Lam, Andhra Pradesh, India
Unnamed Road, Lam, Andhra Pradesh 522034, India
Lat 16.359746°
Long 80.437365°
26/07/21 11:33 AM



10/8/2021
PRINCIPAL
Chalapathi Institute of Pharmaceutical Sciences (Autonomous)
Chalapathi Nagar LAM, GUNTUR-34.

GROUND FLOOR



Lam, Andhra Pradesh, India
49, Srinivasa Nagar, Lam, Andhra
Pradesh 522034, India
Lat 16.369664° Long 80.436106°
22/07/21 12:32 PM

23.92° C
 183° S
 36.0 μT



Handwritten signature
PRINCIPAL
Chalapathi Institute of Pharmaceutical Sciences
(Autonomous)
Chalapathi Nagar LAM, GUNTUR-34.